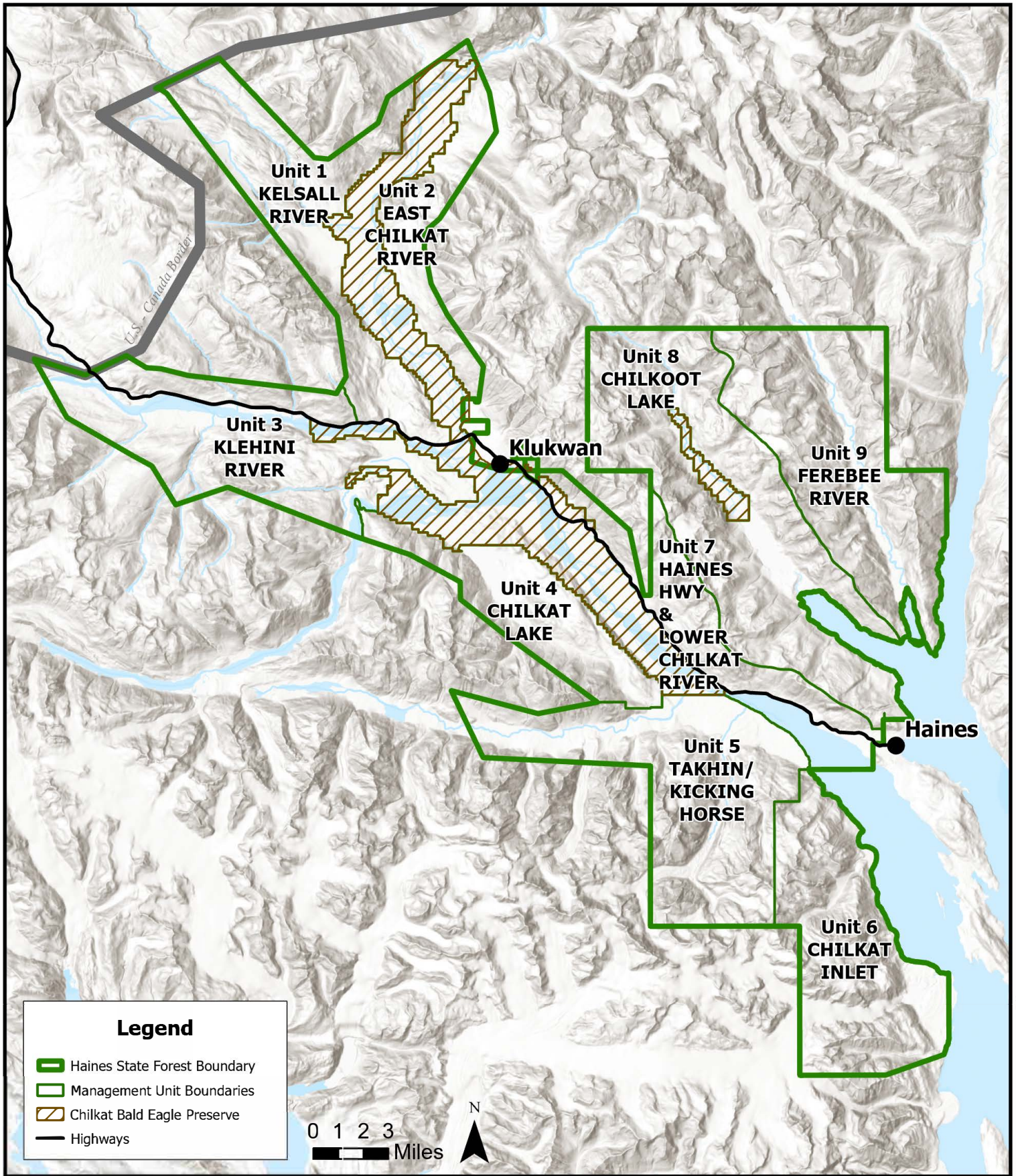
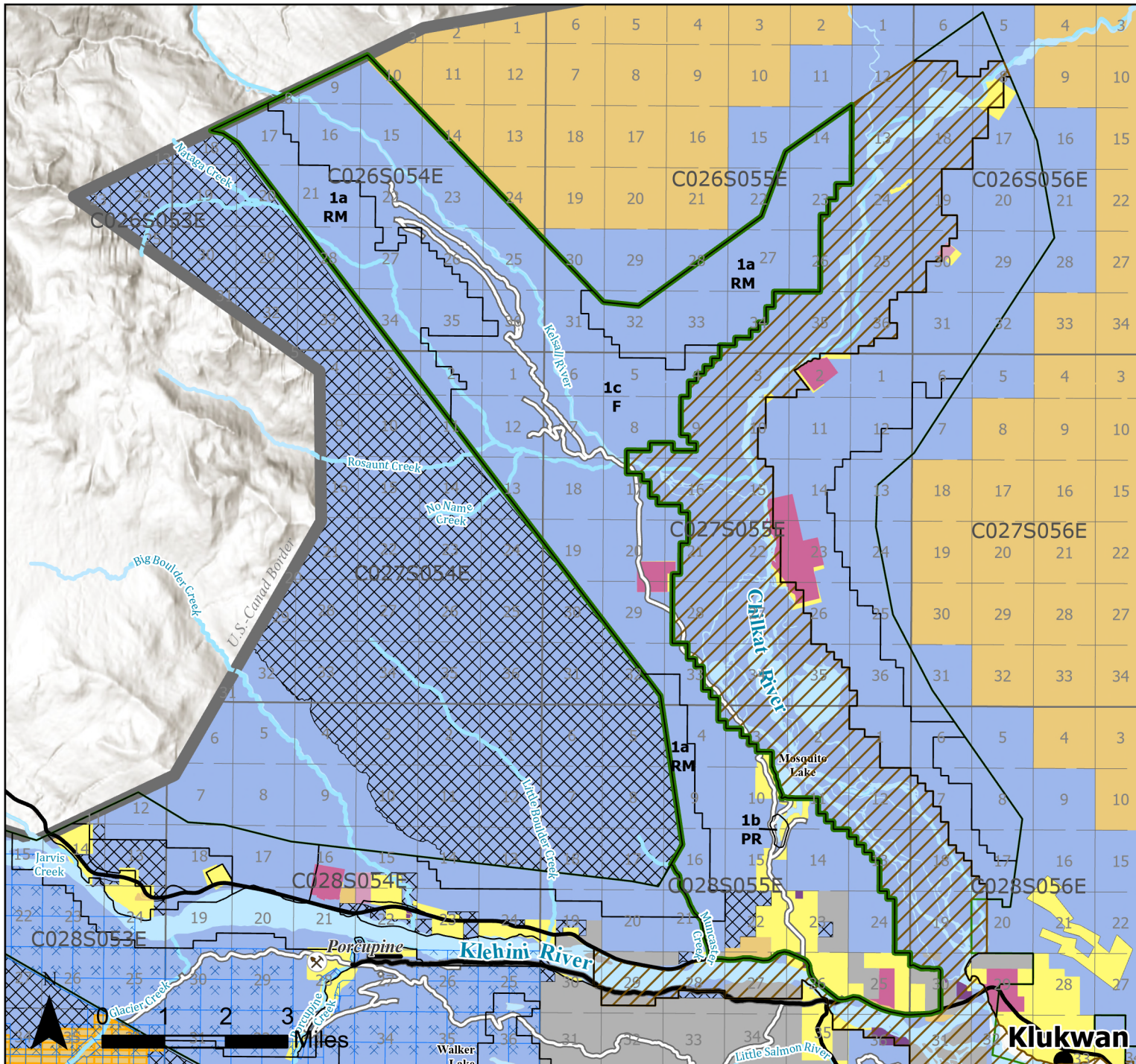


MAP 3-1 MANAGEMENT UNITS



Map 3-2 Management Unit 1 KELSALL RIVER



Land Status

- State Owned Land
- Federal Land Selected
- Private Land
- University Grant Land
- Municipal or Borough Land
- Native Allotments
- Pending Native Allotments
- Mental Health Trust Land
- State Mining Claim Active
- Active Federal Mining Claims

Boundaries

- Management Subunit Boundary
- Chilkat Bald Eagle Preserve
- Kelsall River Unit
- Haines State Forest Boundary

Infrastructure

- Main Roads
- Forest Roads

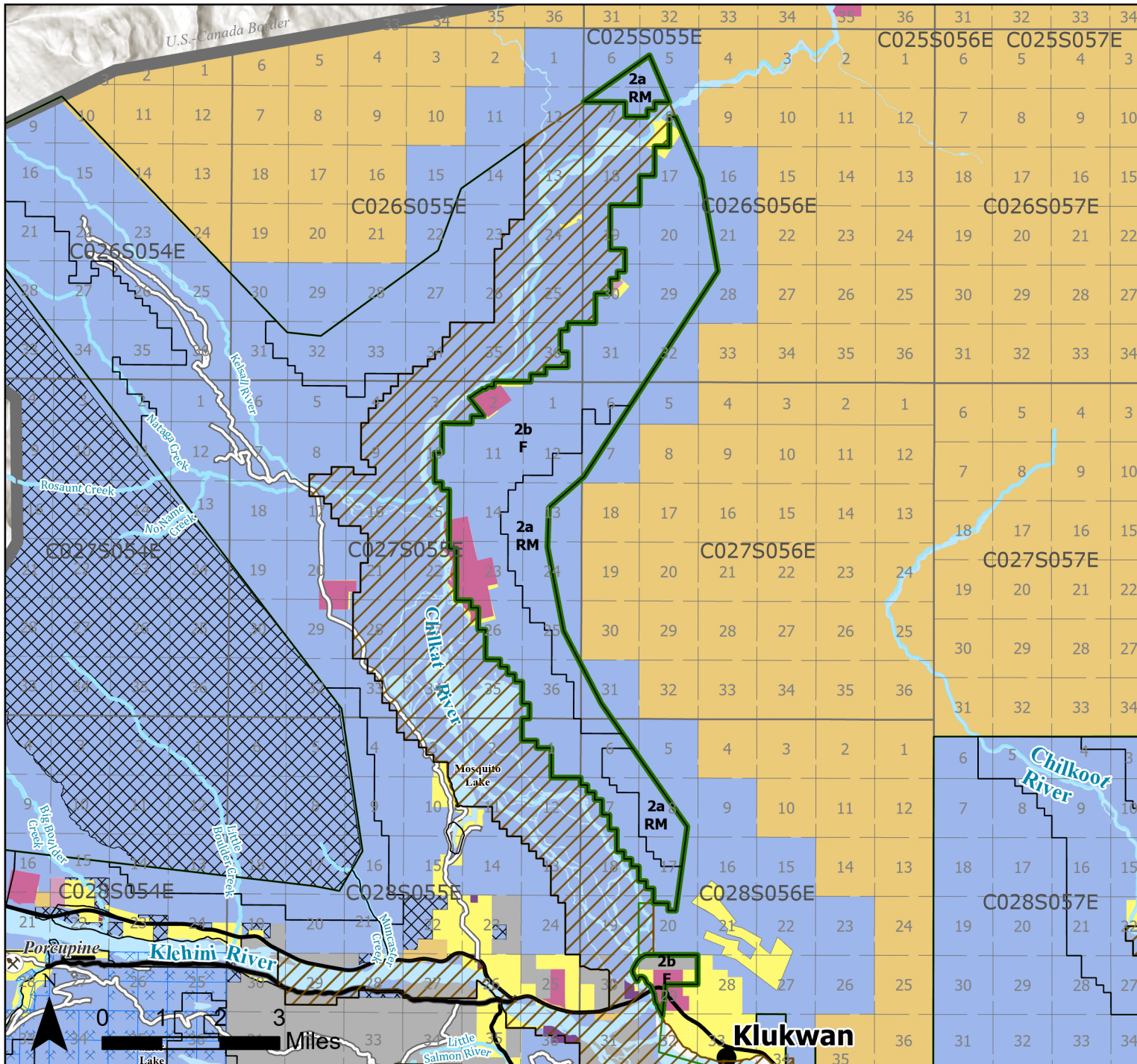
Management Units

Subunits Displayed:
1a 1b 1c

Plan Classifications

- F** - Forest
- PR** - Public Recreation
- RM** - Resource Management
- WH** - Wildlife Habitat

Map 3-3 Management Unit 2 EAST CHILKAT RIVER



Land Status

- State Owned Land
- Federal Land Selected
- Private Land
- University Grant Land
- Municipal or Borough Land
- Native Allotments
- Pending Native Allotments
- Mental Health Trust Land
- State Mining Claim Active

Boundaries

- Management Subunit Boundary
- Chilkat Bald Eagle Preserve
- East Chilkat Unit
- Haines State Forest Boundary

Infrastructure

- Main Roads
- Forest Roads

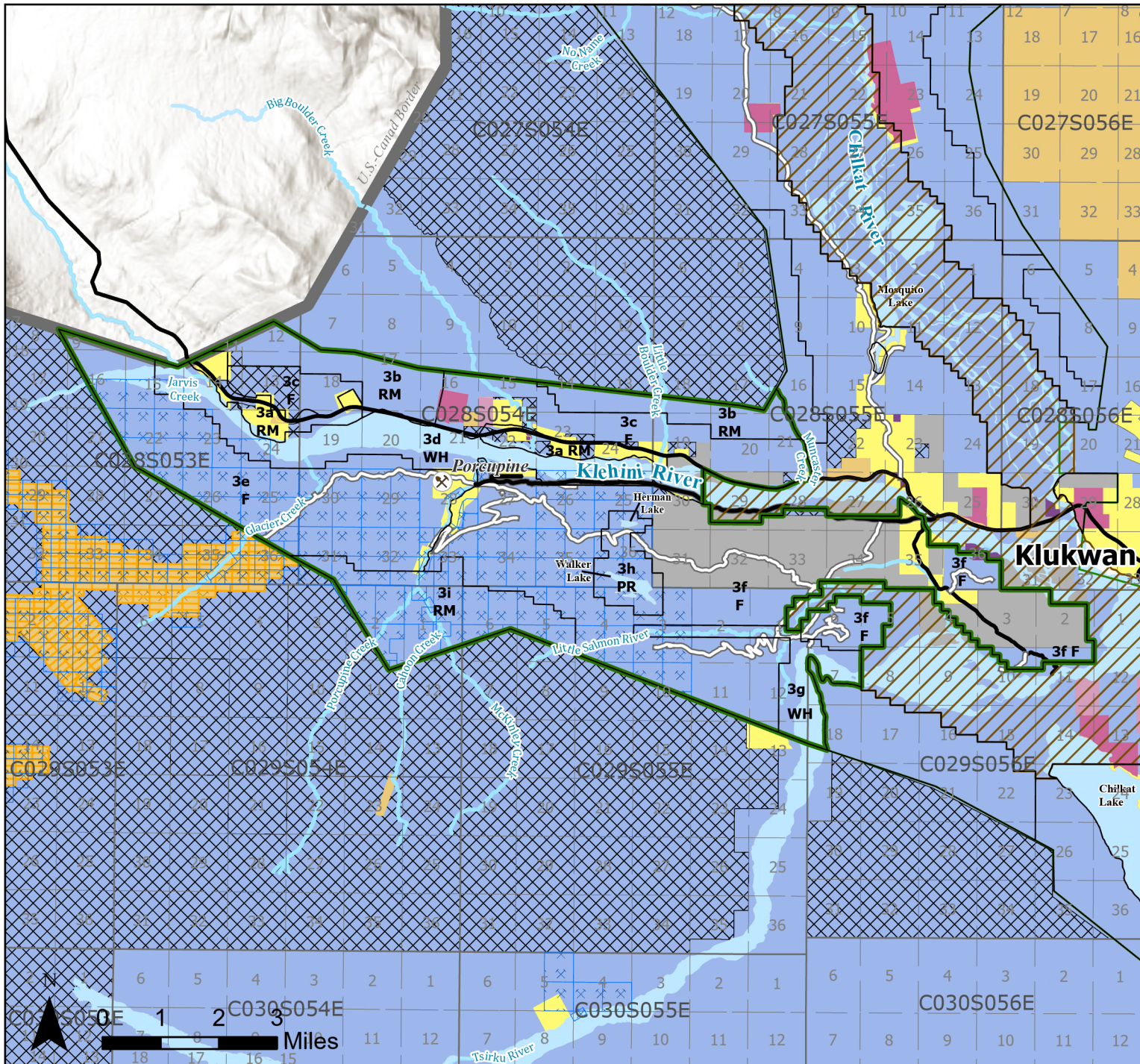
Management Units

Subunits Displayed:
2a 2b

Plan Classifications

- F** - Forest
- PR** - Public Recreation
- RM** - Resource Management
- WH** - Wildlife Habitat

Map 3-4 Management Unit 3 KLEHINI RIVER



Land Status

- State Owned Land
- Federal Land Selected
- Private Land
- University Grant Land
- Municipal or Borough Land
- Native Allotments
- Pending Native Allotments
- Mental Health Trust Land
- State Mining Claim Active
- Active Federal Mining Claims

Boundaries

- Management Subunit Boundary
- Chilkat Bald Eagle Preserve
- Klehini River Unit
- Haines State Forest Boundary

Infrastructure

- Main Roads
- Forest Roads

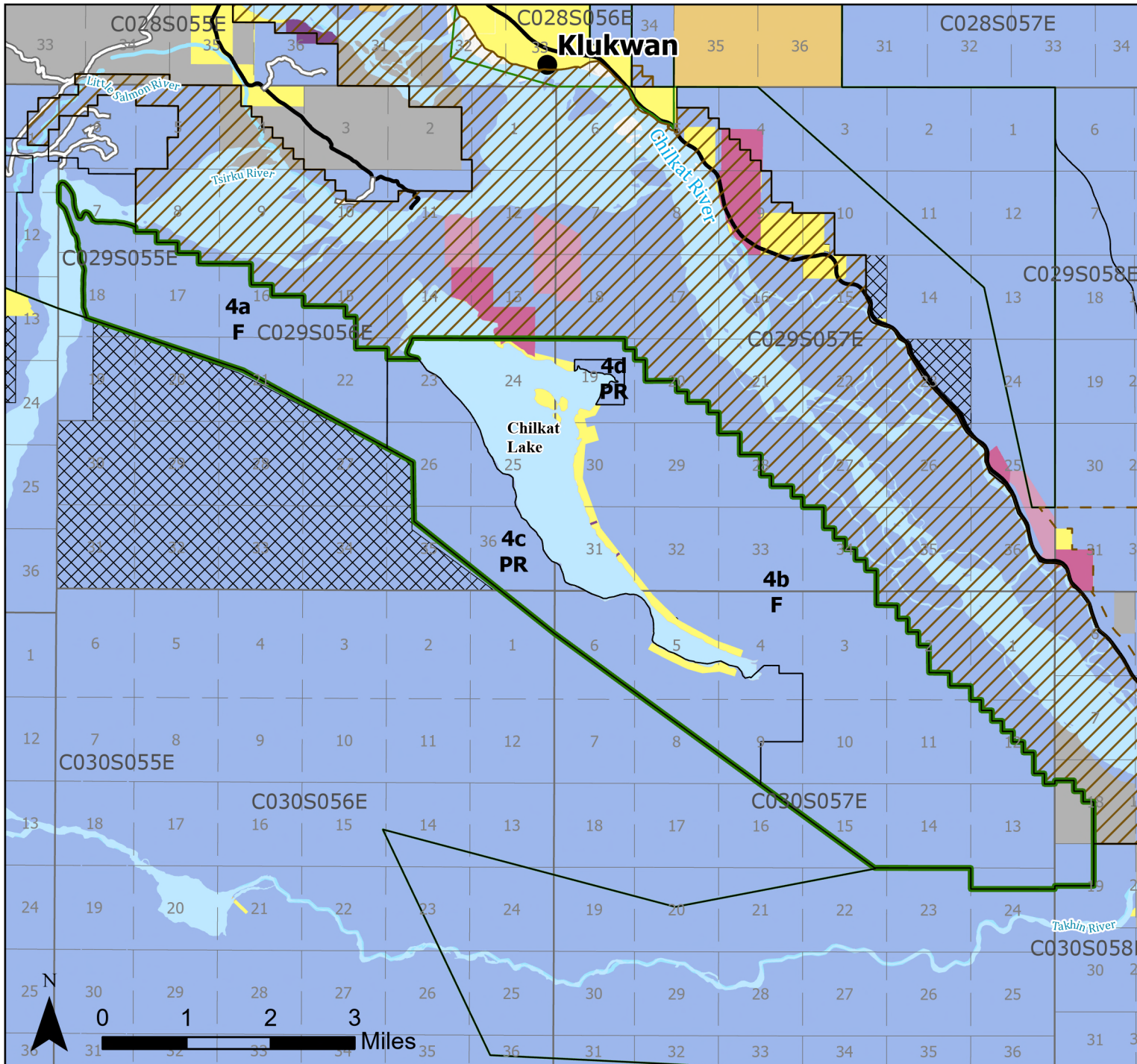
Management Units

Subunits Displayed:
3a 3b 3c 3d 3e 3f 3g 3h 3i

Plan Classifications

- F** - Forest
- PR** - Public Recreation
- RM** - Resource Management
- WH** - Wildlife Habitat

Map 3-5 Management Unit 4 CHILKAT LAKE



Land Status

- State Owned Land
- Federal Land Selected
- Private Land
- University Grant Land
- Municipal or Borough Land
- Native Allotments
- Pending Native Allotments
- Mental Health Trust Land

Boundaries

- Management Subunit Boundary
- Chilkat Bald Eagle Preserve
- Chilkat Lake Unit
- Haines State Forest Boundary
- Mt Ripinski Nonmotorized Area

Infrastructure

- Main Roads
- Forest Roads

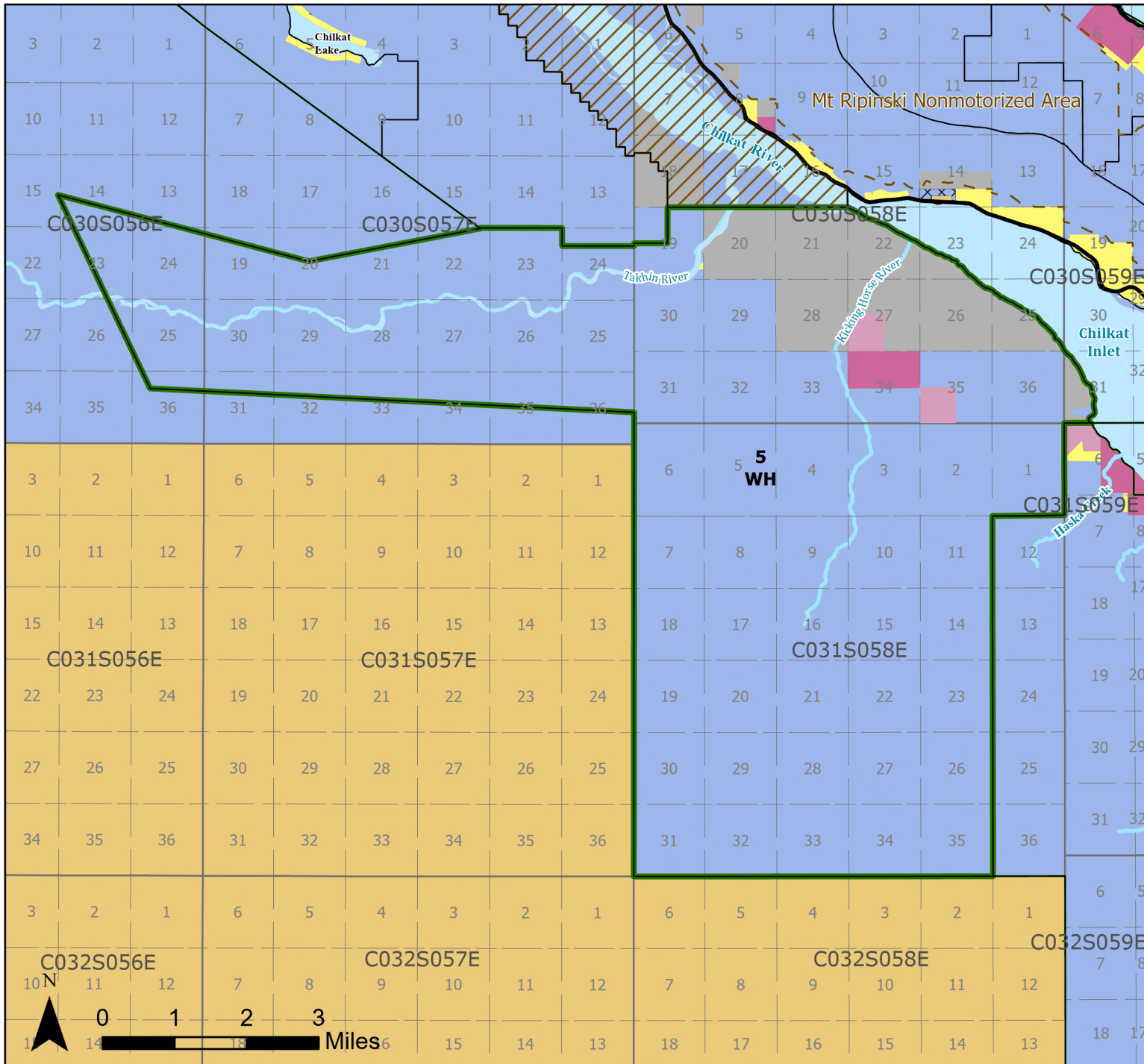
Management Units

Subunits Displayed:
4a 4b 4c 4d

Plan Classifications

- F** - Forest
- PR** - Public Recreation
- RM** - Resource Management
- WH** - Wildlife Habitat

Map 3-6 Management Unit 5 TAKHIN/KICKING HORSE



Land Status

- State Owned Land
- Federal Land Selected
- Private Land
- University Grant Land
- Native Allotments
- Pending Native Allotments
- Mental Health Trust Land

Boundaries

- Management Subunit Boundary
- Chilkat Bald Eagle Preserve
- Takhin/Kicking Horse Unit
- Haines State Forest Boundary
- Mt Ripinski Nonmotorized Area

Infrastructure

- Main Roads
- Forest Roads

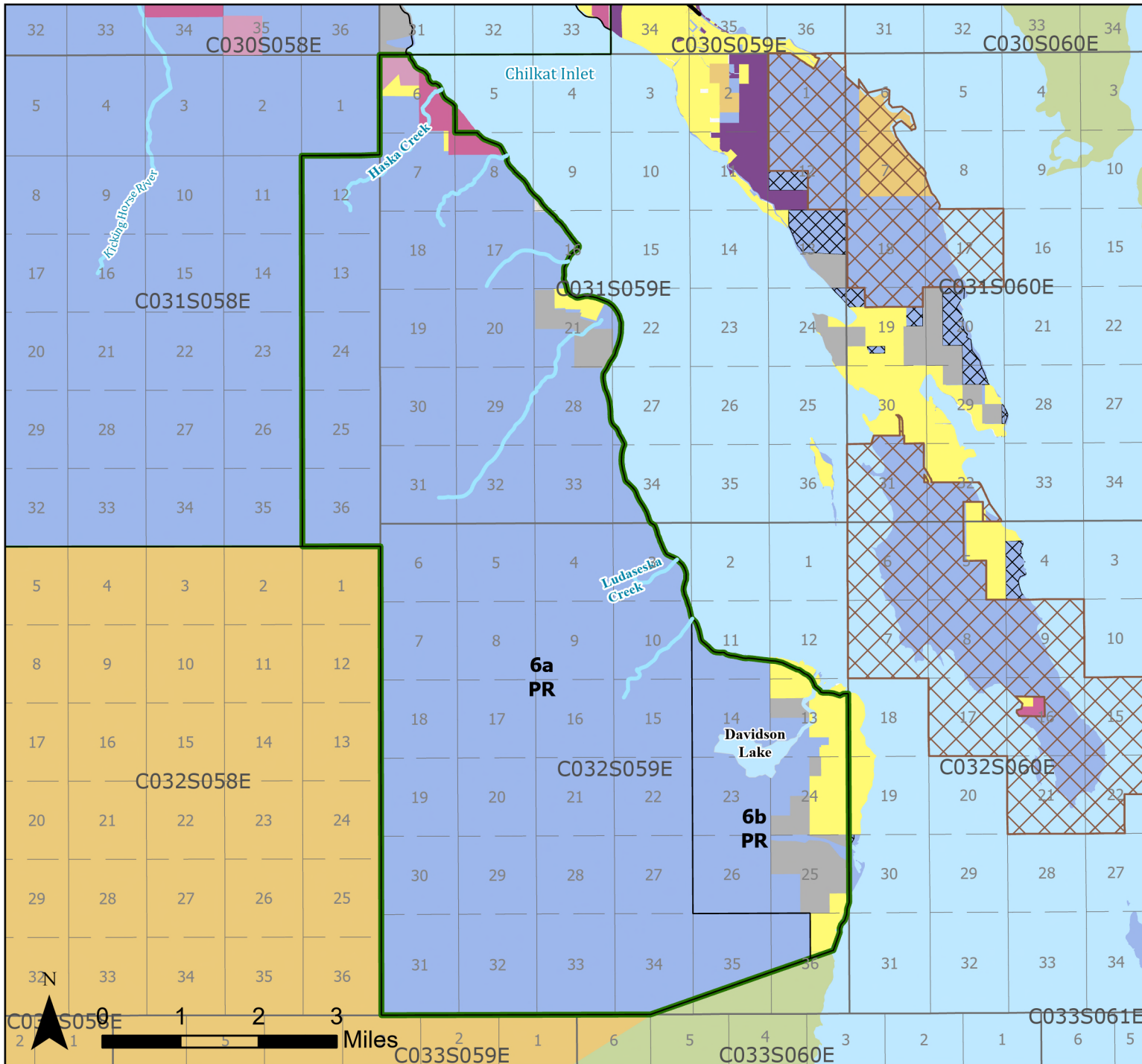
Management Units

Subunits Displayed:
5

Plan Classifications

- F** - Forest
- PR** - Public Recreation
- RM** - Resource Management
- WH** - Wildlife Habitat

Map 3-7 Management Unit 6 CHILKAT INLET



Land Status

- State Owned Land
- Federal Land Selected
- Tongass National Forest
- Private Land
- University Grant Land
- Municipal or Borough Land
- Native Allotments
- Pending Native Allotments
- Chilkat State Park
- Mental Health Trust Land

Boundaries

- Management Subunit Boundary
- Chilkat Bald Eagle Preserve
- Chilkat Inlet Unit
- Haines State Forest Boundary

Infrastructure

- Main Roads
- Forest Roads

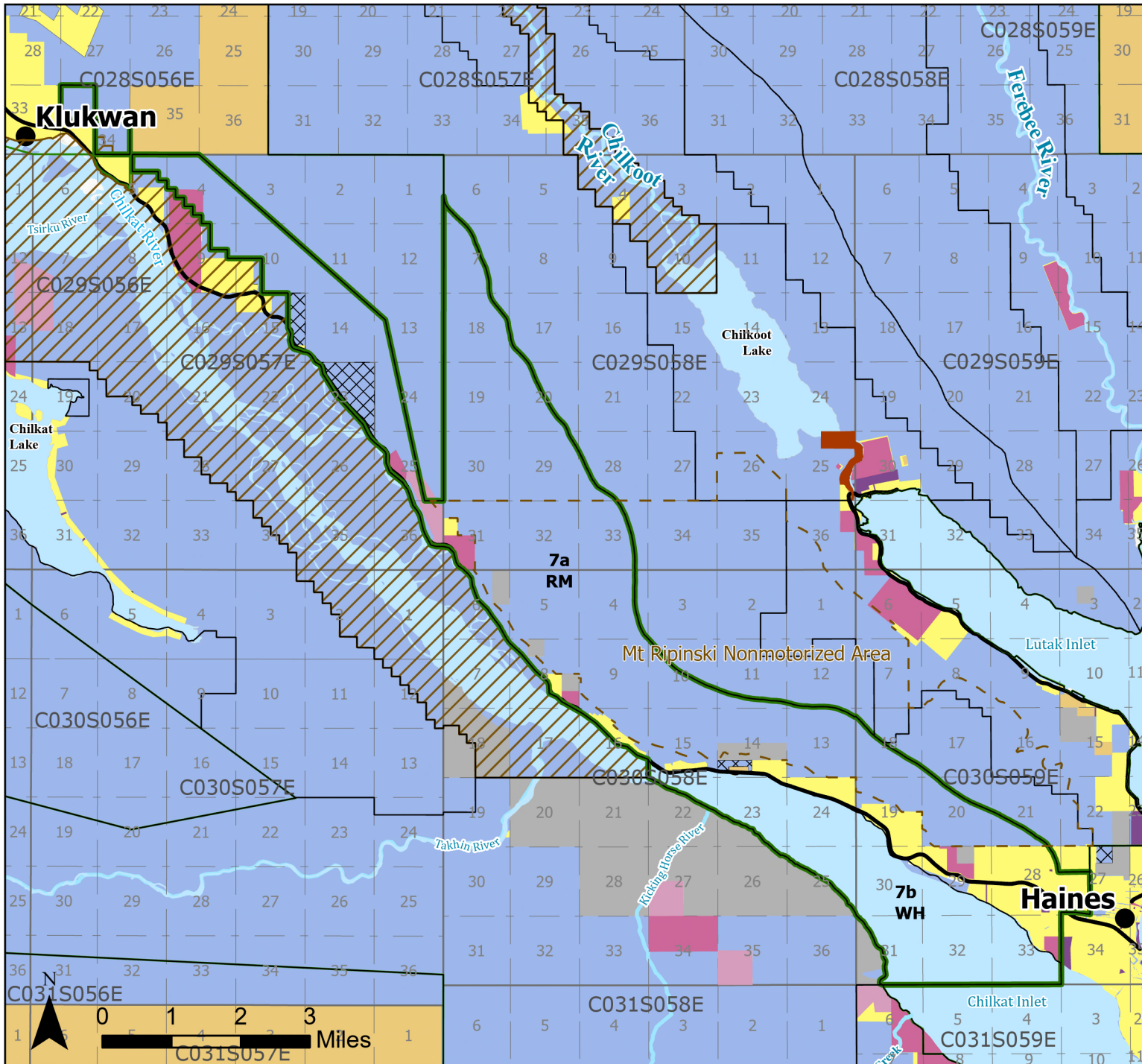
Management Units

Subunits Displayed:
6a 6b

Plan Classifications

- F** - Forest
- PR** - Public Recreation
- RM** - Resource Management
- WH** - Wildlife Habitat

Map 3-8 Management Unit 7 HAINES HWY & LOWER CHILKAT RIVER



Land Status

- State Owned Land
- DFFP/DPOR Recreation Area
- Federal Land Selected
- Private Land
- University Grant Land
- Municipal or Borough Land
- Native Allotments
- Pending Native Allotments
- Mental Health Trust Land

Boundaries

- Management Subunit Boundary
- Chilkat Bald Eagle Preserve
- Haines Highway & LCR Unit
- Haines State Forest Boundary
- Mt Ripinski Nonmotorized Area

Infrastructure

- Main Roads
- Forest Roads

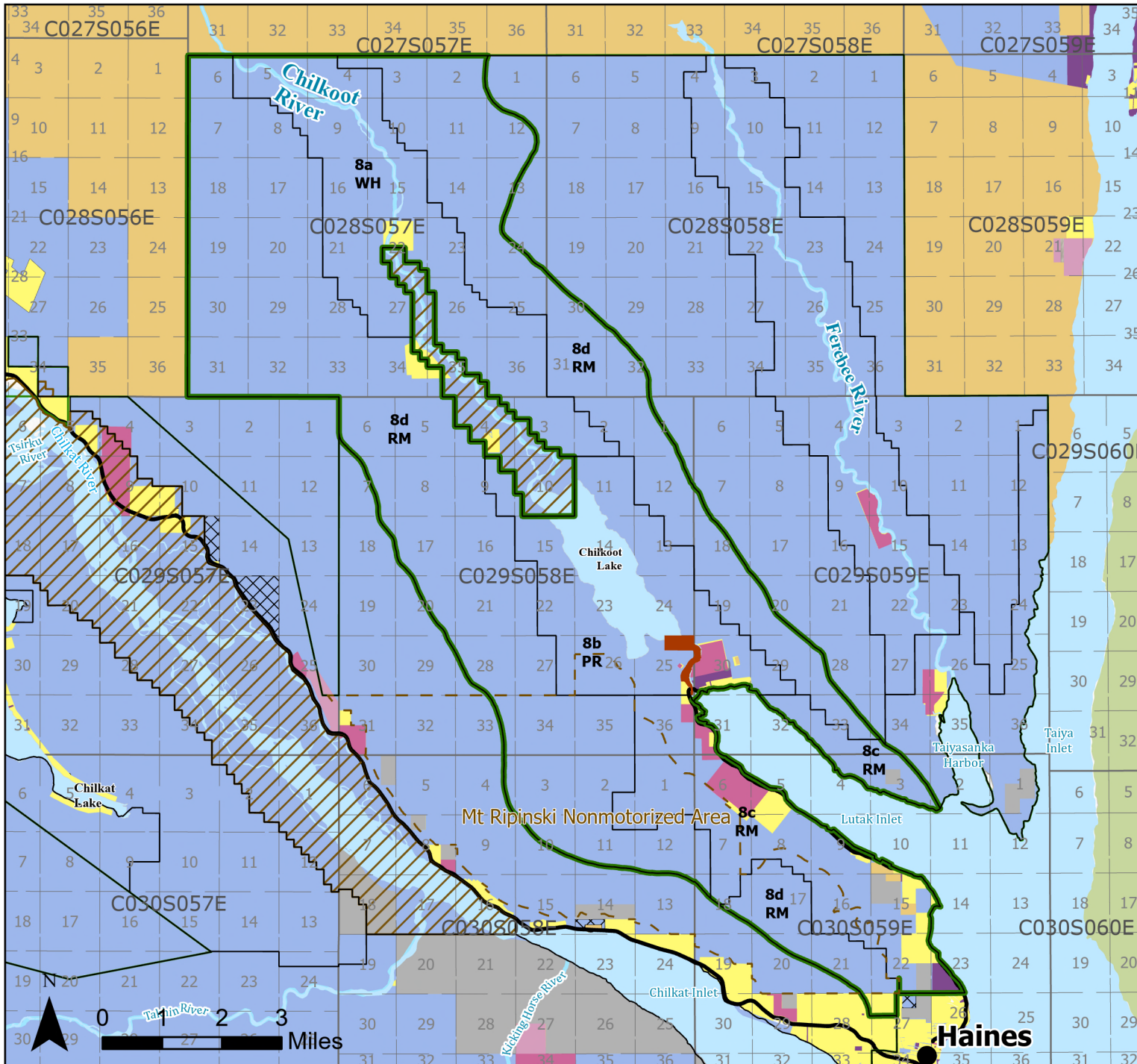
Management Units

Subunits Displayed:
7a 7b

Plan Classifications

- F** - Forest
- PR** - Public Recreation
- RM** - Resource Management
- WH** - Wildlife Habitat

Map 3-9 Management Unit 8 CHILKOOT LAKE



Land Status

- State Owned Land
- DFFP/DPOR Recreation Area
- Federal Land Selected
- Tongass National Forest
- Private Land
- University Grant Land
- Municipal or Borough Land
- Native Allotments
- Pending Native Allotments
- Mental Health Trust Land

Boundaries

- Management Subunit Boundary
- Chilkat Bald Eagle Preserve
- Chilkoot Lake Unit
- Haines State Forest Boundary
- Mt Ripinski Nonmotorized Area

Infrastructure

- Main Roads
- Forest Roads

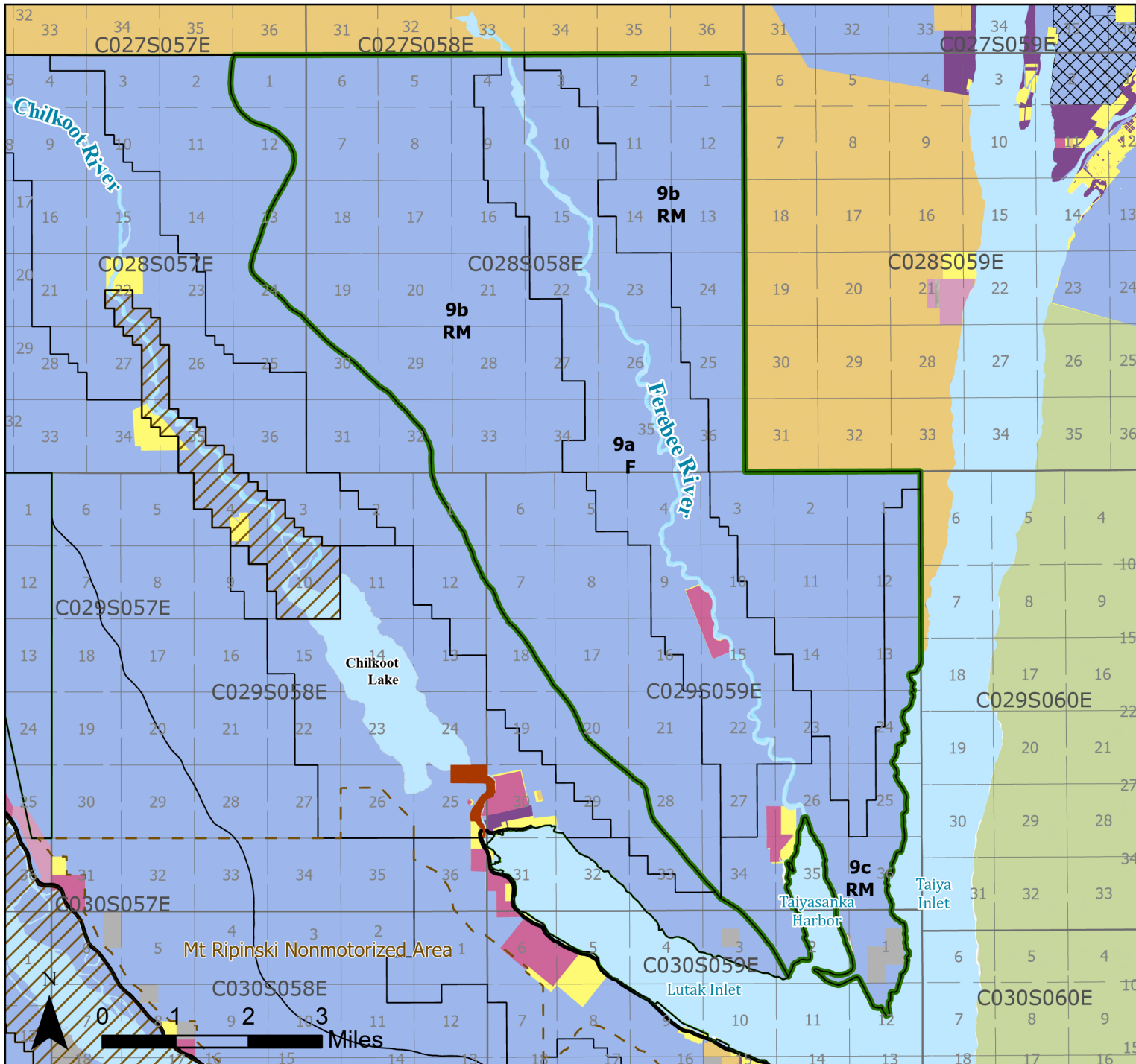
Management Units

Subunits Displayed:
8a 8b 8c 8d

Plan Classifications

- F** - Forest
- PR** - Public Recreation
- RM** - Resource Management
- WH** - Wildlife Habitat

Map 3-10 Management Unit 9 FEREBEE RIVER



Land Status

- State Owned Land
- DFFP/DPOR Recreation Area
- Federal Land Selected
- Tongass National Forest
- Private Land
- University Grant Land
- Municipal or Borough Land
- Native Allotments
- Pending Native Allotments
- Mental Health Trust Land

Boundaries

- Management Subunit Boundary
- Chilkat Bald Eagle Preserve
- Ferebee River Unit
- Haines State Forest Boundary
- Mt Ripinski Nonmotorized Area

Infrastructure

- Main Roads
- Forest Roads

Management Units

Subunits Displayed:
9a 9b 9c

Plan Classifications

- F** - Forest
- PR** - Public Recreation
- RM** - Resource Management
- WH** - Wildlife Habitat